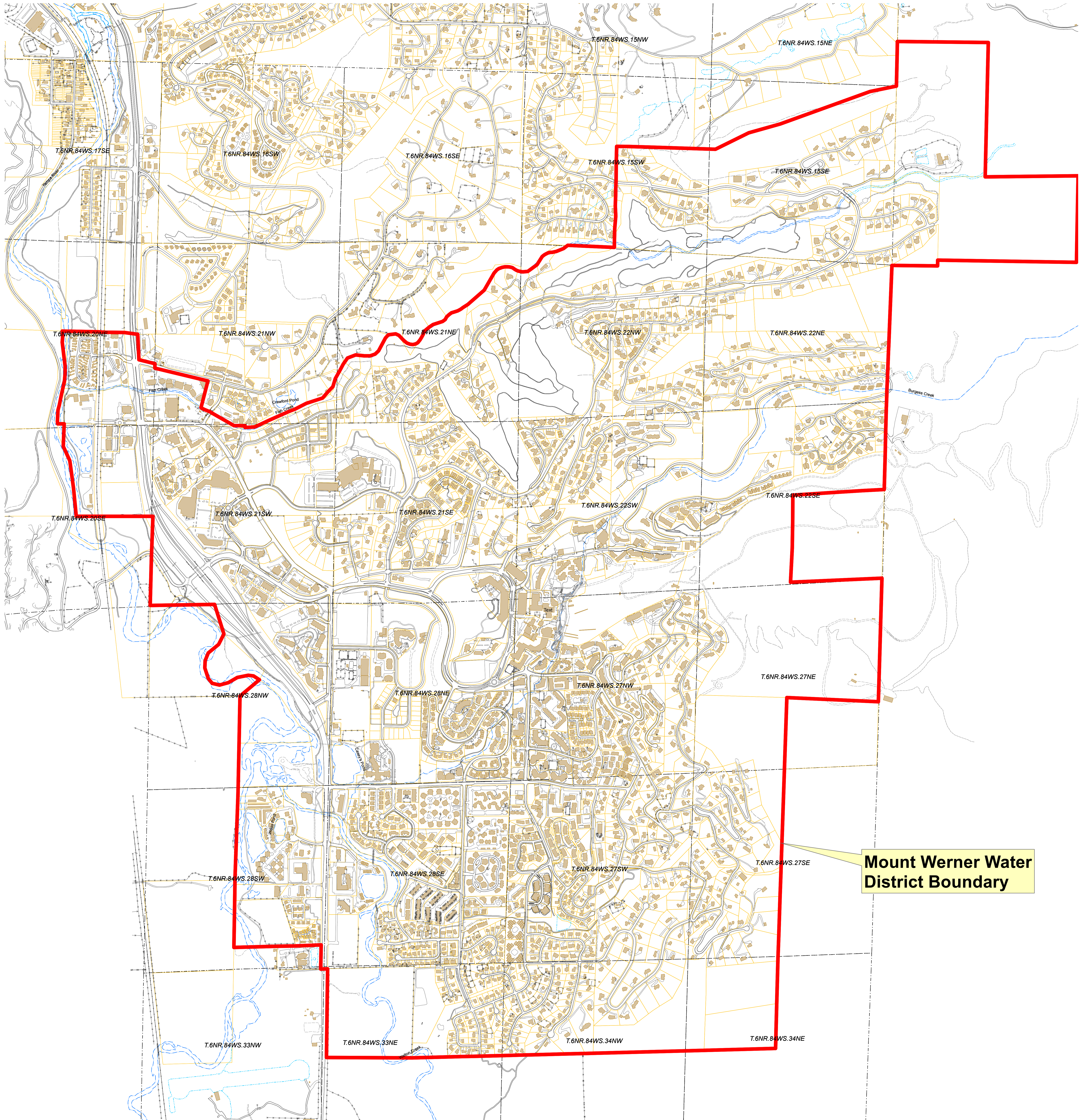



MOUNT WERNER WATER DISTRICT BOUNDARY MAP

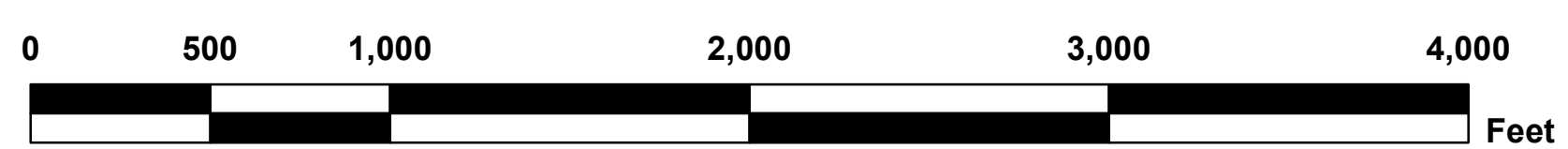
January 1, 2016



Mount Werner Water District Boundary



NORTH AMERICAN DATUM 1983 DATE OF PLANIMETRIC DATA: OCTOBER 17, 2003



P.O. Box 880339
3310 Clear Water Trail
Steamboat Springs, CO 80488
(970) 879-2424 / fax (970) 879-8169

DRAWN BY: R.BUCCINO DATE: Jan 1, 2016
SCALE: Noted SHEET 1 OF 1